






**KEY:**

-  INDICATIVE CONVERTER STATION
-  INDICATIVE TELECOMMUNICATIONS BUILDINGS COMPOUND
-  EXISTING LOVEDEAN SITE
-  INDICATIVE ACCESS ROAD
-  ORDER LIMITS

Infrastructure Planning (Applications: Prescribed Forms & Procedure) Regulations 2009 - Regulation 5(2)(o)

REV	DATE	BY	DESCRIPTION	CHK	APP
01	24/10/19	PB	FIRST ISSUE	CA	HM

DRAWING STATUS: **FINAL**



WSP House, 70 Chancery Lane, London WC2A 1AF  
Tel: +44 20 7314 5000 Fax: +44 20 7314 5111  
wsp.com

CLIENT:



PROJECT:  
**AQUIND Interconnector**

TITLE:  
**Figure 3.10  
Converter Station Area  
General Arrangement Plan**

SCALE AT A3: 1:5000	CHECKED: CA	APPROVED: HM
------------------------	----------------	-----------------

PROJECT No: EN020022	DESIGNED: CA	DRAWN: PB	DATE: OCT 2019
-------------------------	-----------------	--------------	-------------------

DRAWING No: <b>EN020022-ES-3.10</b>	REV: <b>01</b>
--	-------------------

© WSP UK Ltd

**NOTES:**

- LANDSCAPING FEATURES ARE OMITTED FOR CLARITY.

Reproduced from Ordnance Survey digital map data © Crown copyright 2018. All rights reserved . Licence number 0100031673.  
© Crown copyright material is reproduced with the permission of Land Registry under delegated authority from the Controller of HMSO. This material was last updated in 2018 and may not be copied , distributed, sold or published with out the formal permission of Land Registry. Only an official copy of a title plan or register obtained from the Land Registry may be used for legal or other official purposes. May contain public sector information licensed under the Open Government Licence v 3.0.

Last saved in Autodesk Revit 2019.